

MEMORANDUM

To: Monroe County Regional Planning Commission
From: Laura Smith, Planner
Date: January 24, 2024
Subject: February 1, 2024, Monroe County Regional Planning Commission Agenda

AGENDA
MONROE COUNTY REGIONAL PLANNING COMMISSION
Boardroom of the J.P. Kennedy Building
February 1, 2024
6:00 P.M.


- I. Call to Order
- II. Approval of minutes from the November 2, 2023, meeting.
- III. New Business
 - A. Subdivision plat, 3-lots, Property Owner, Richard Jaynes, Scenic River Rd., Tax Map 059, Parcels 47.10 and 47.16, approximately 6.05 acres;
 - B. Report on minor subdivision plat review/approval;
 - C. Continuing Education and Training, begin review of Monroe County Subdivision Regulations;
- IV. Other Business
- V. Adjournment

Monroe County - Parcel: 059 047.10



Date: January 23, 2024

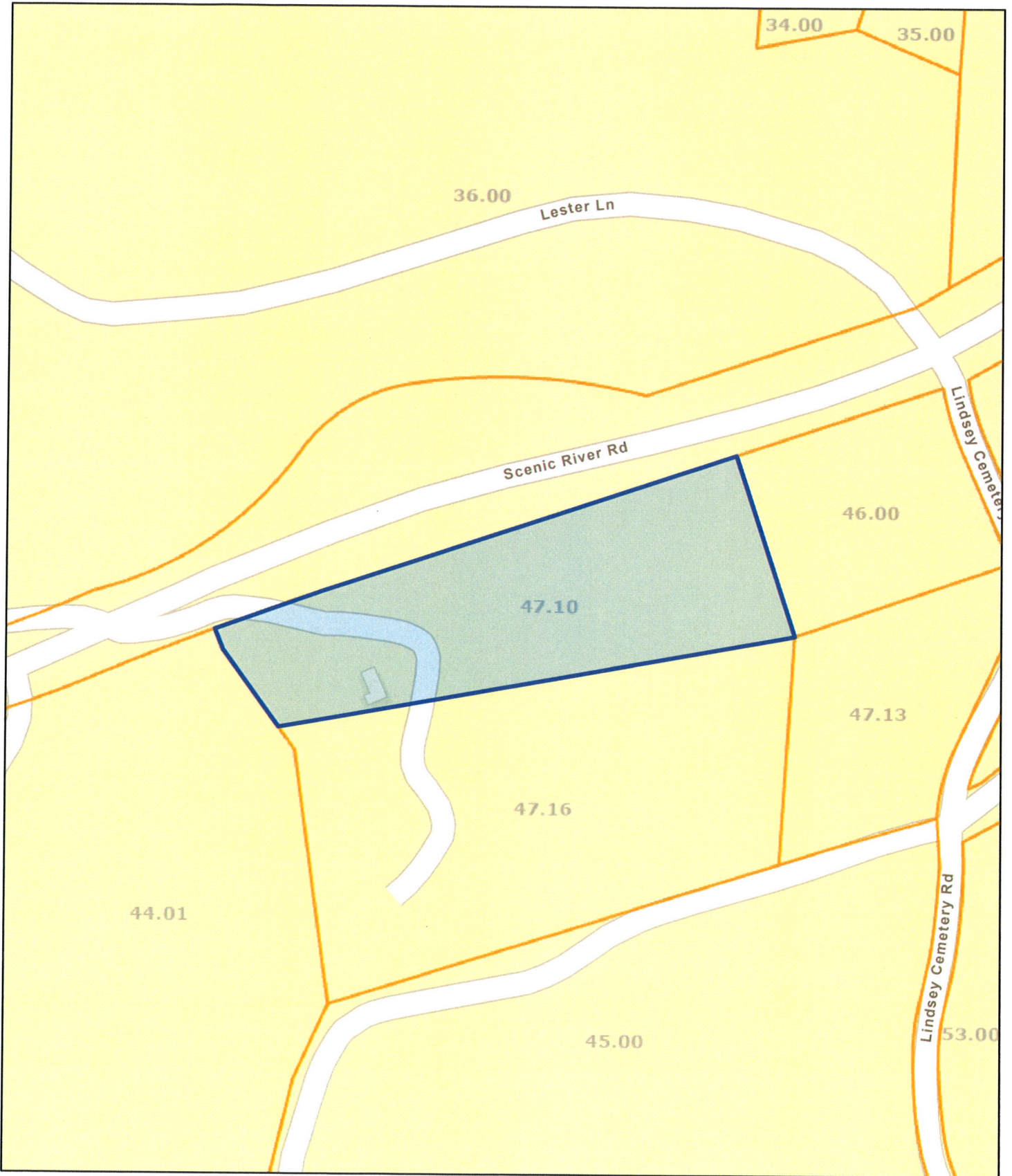
County: Monroe
Owner: JAYNES JAMES RICHARD
Address: SCENIC RIVER RD 1060
Parcel Number: 059 047.10
Deeded Acreage: 2.34
Calculated Acreage: 0



State of Tennessee, Comptroller of the Treasury, TDOT Aerial Surveys, Esri Community Maps Contributors, State of North Carolina DOT, Tennessee STS GIS, © OpenStreetMap, Microsoft, Esri, TomTom, Garmin, SafeGraph, GeoTechnologies, Inc, METI/NASA, USGS, EPA, NPS, US Census Bureau, USDA, USFWS


The property lines are compiled from information maintained by your local

Monroe County - Parcel: 059 047.10



Date: January 23, 2024

County: Monroe
Owner: JAYNES JAMES RICHARD
Address: SCENIC RIVER RD 1060
Parcel Number: 059 047.10
Deeded Acreage: 2.34
Calculated Acreage: 0



State of Tennessee, Comptroller of the Treasury, Esri Community Maps Contributors, State of North Carolina DOT, Tennessee STS GIS, © OpenStreetMap, Microsoft, Esri, TomTom, Garmin, SafeGraph, GeoTechnologies, Inc, METI/NASA, USGS, EPA, NPS, US Census Bureau, USDA, USFWS

The property lines are compiled from information maintained by your local

