

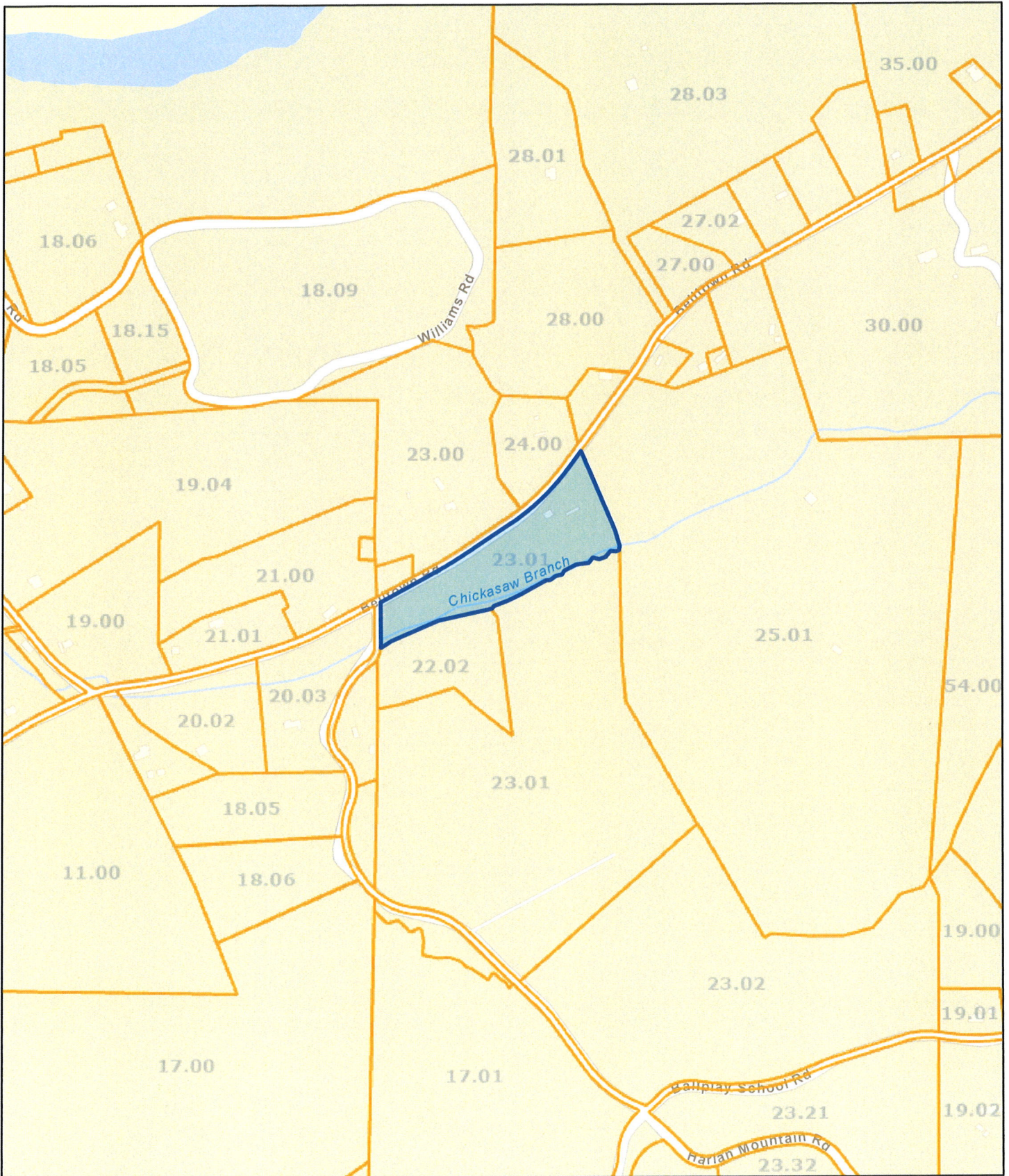
MEMORANDUM

To: Monroe County Regional Planning Commission
From: Laura Smith, Planner
Date: April 28, 2023
Subject: May 4, 2023, Monroe County Regional Planning Commission Agenda

AGENDA
MONROE COUNTY REGIONAL PLANNING COMMISSION
Boardroom of the J.P. Kennedy Building
May 4, 2023
6:00 P.M.

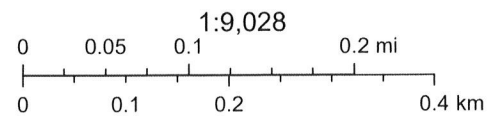
- I. Call to Order
- II. Approval of minutes from the April 6, 2023, meeting.
- III. New Business
 - A. Subdivision plat, 4-lots, 1458 Belltown Rd., Applicants and Property owners, Bruce and Donna Barnes, Tax Map 094, 023.01, approximately 8.22 acres;
 - B. Review and discussion of RV parks standards (*handouts to be provided*);
 - C. Report on minor subdivision plat review/approval
- IV. Other Business
- V. Adjournment

Monroe County - Parcel: 094 023.01



Date: April 28, 2023

County: Monroe
Owner: BARNES BRUCE ETUX
Address: BELLTOWN RD 1458
Parcel Number: 094 023.01
Deeded Acreage: 8.22
Calculated Acreage: 0



State of Tennessee, Comptroller of the Treasury, Office of Local Government (OLG), Esri Community Maps Contributors, State of North Carolina DOT, Tennessee STS GIS, © OpenStreetMap, Microsoft, Esri, HERE, Garmin, SafeGraph, GeoTechnologies, Inc, METI/NASA, USGS, EPA, NPS, US Census Bureau, USDA


The property lines are compiled from information maintained by your local

Monroe County - Parcel: 094 023.01



Date: April 28, 2023

County: Monroe
Owner: BARNES BRUCE ETUX
Address: BELLTOWN RD 1458
Parcel Number: 094 023.01
Deeded Acreage: 8.22
Calculated Acreage: 0



State of Tennessee, Comptroller of the Treasury, Office of Local Government (OLG), Esri Community Maps Contributors, State of North Carolina DOT, Tennessee STS GIS, © OpenStreetMap, Microsoft, Esri, HERE, Garmin, SafeGraph, GeoTechnologies, Inc, METI/NASA, USGS, EPA, NPS, US Census Bureau, USDA

The property lines are compiled from information maintained by your local

